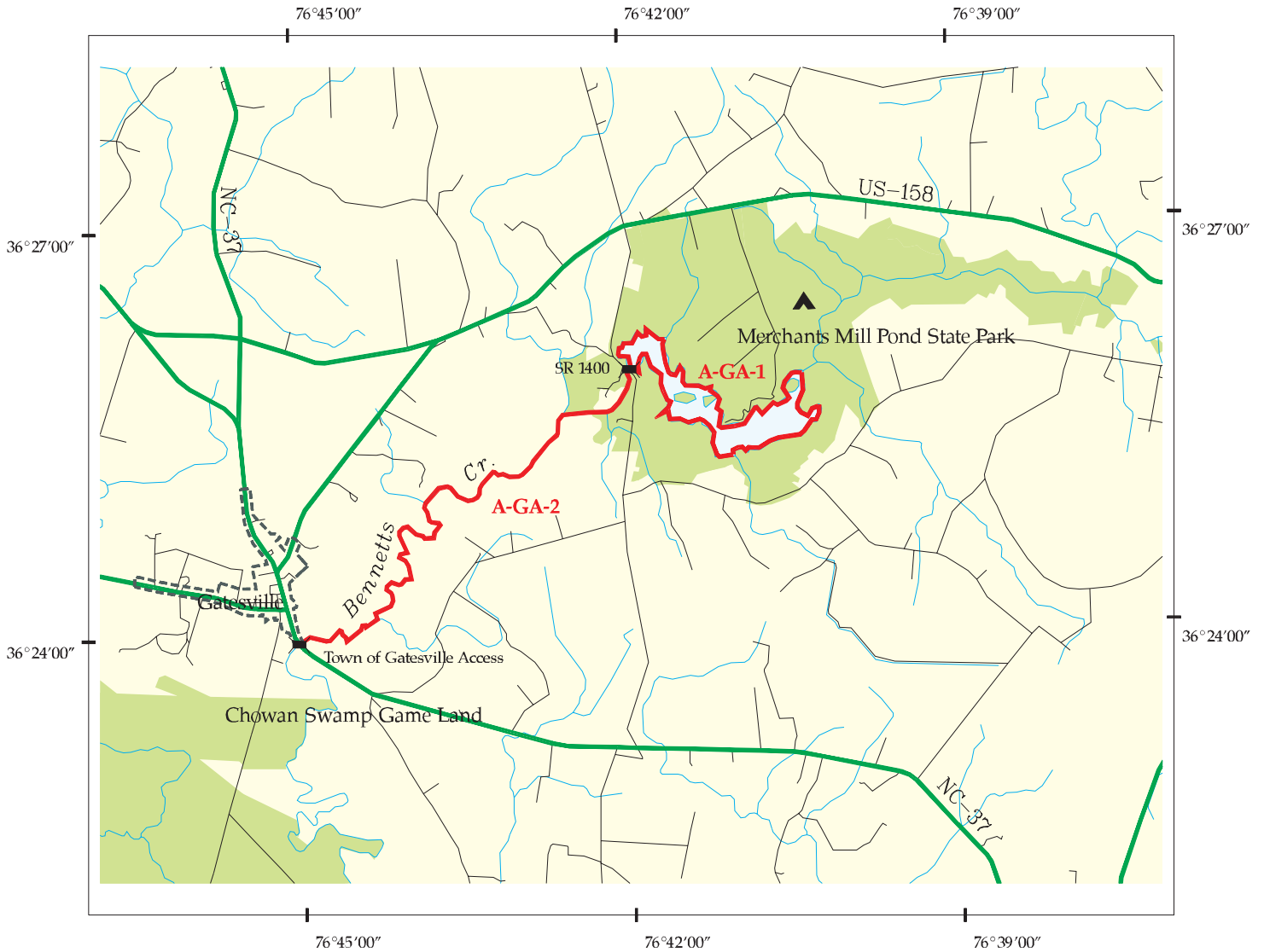


ALBEMARLE REGION
 Trail Numbers A-GA-1, A-GA-2

















Contact Information for A-GA-1 (Merchants Millpond Trail):

Merchants Millpond State Park * 71 US Highway 158 East * Gatesville NC 27938 * (252)357-1191

Contact Information for A-GA-2 (Bennetts Creek Trail):

Albemarle Resource Conservation & Development Council * 730 N. Granville St. * Edenton NC 27932 * (252)482-7437

- | | |
|--|---|
|  Public Lands |  County Boundary |
|  Trail Access |  State Boundary |
|  Rest Area / Welcome Center |  Municipal Boundary |
|  Campsite |  Road |
|  Lighthouse |  Highway |
| |  Hydrography |
| |  Intracoastal Waterway |
| |  Ferry Route |
| |  Paddling Trail |

