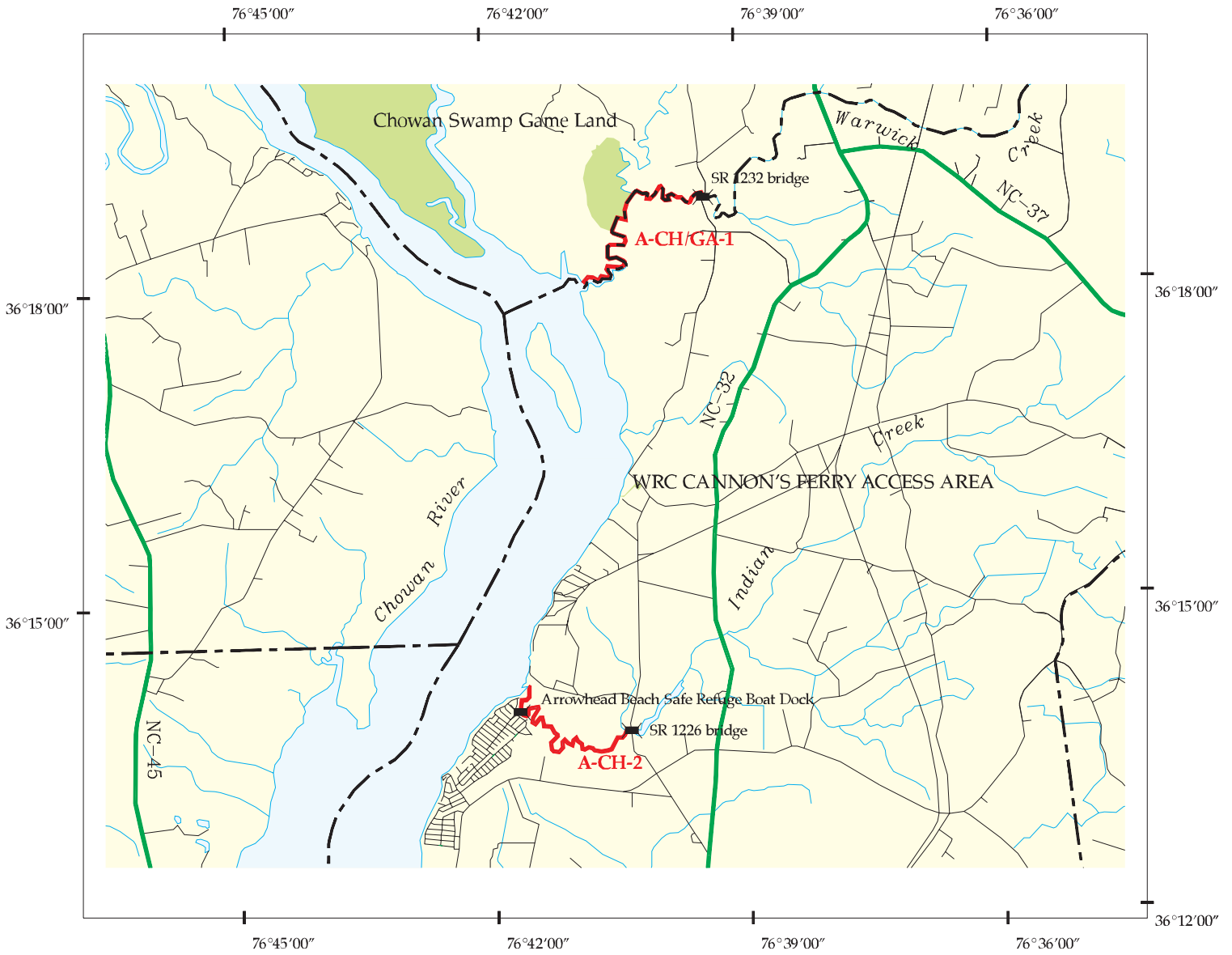
















ALBEMARLE REGION

Trail Numbers A-CH/GA-1, A-CH-2



Contact Information for A-CH/GA-1 (Catherine/Warwick Creek Trail) and A-CH-2 (Dillard Creek Trail):  
 Albemarle Resource Conservation & Development Council \* 730 N. Granville St. \* Edenton NC 27932 \* (252)482-7437

- |   |                               |   |                       |
|---|-------------------------------|---|-----------------------|
|   | Public Lands                  |  | County Boundary       |
|  | Trail Access                  |  | State Boundary        |
|  | Rest Area /<br>Welcome Center |  | Municipal Boundary    |
|  | Campsite                      |  | Road                  |
|  | Lighthouse                    |  | Highway               |
|   |                               |  | Hydrography           |
|   |                               |  | Intracoastal Waterway |
|   |                               |  | Ferry Route           |
|   |                               |  | Paddling Trail        |

