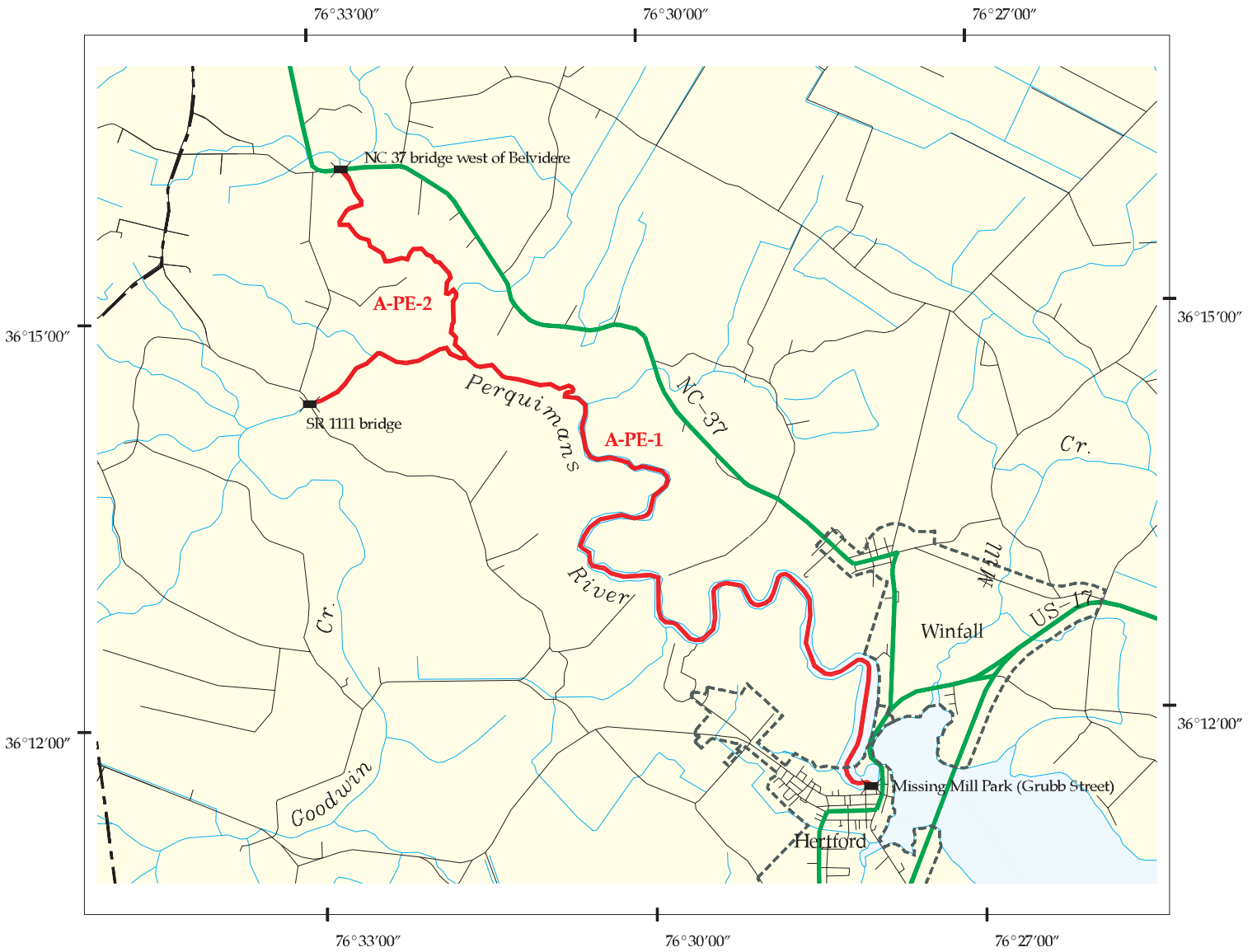
















ALBEMARLE REGION
Trail Numbers A-PE-1, A-PE-2



Contact Information for A-PE-1 (Upper Perquimans River Trail) and A-PE-2 (Goodwin Creek/Perquimans River Trail):
Albemarle Resource Conservation & Development Council * 730 N. Granville St. * Edenton NC 27932 * (252)482-7437

- | | |
|--|---|
|  Public Lands |  County Boundary |
|  Trail Access |  State Boundary |
|  Rest Area / Welcome Center |  Municipal Boundary |
|  Campsite |  Road |
|  Lighthouse |  Highway |
| |  Hydrography |
| |  Intracoastal Waterway |
| |  Ferry Route |
| |  Paddling Trail |

