












ALBEMARLE REGION

Trail Numbers A-CH-3, A-CH-4, A-CH-5, A-CH-6, A-PE/CH-3



Contact Information for A-CH-3 (Rockyhock Creek/Bennetts Millpond Trail), A-CH-4 (Pembroke Creek Trail), A-CH-5 (Queen Ann Creek Trail), A-CH-6 (Trestle House/Cape Colony Trail), and A-PE/CH-3 (Yeopim Creek/Yeopim River Trails):

Albemarle Resource Conservation & Development Council * 730 N. Granville St. * Edenton NC 27932 * (252)482-7437

- | | | | |
|---|----------------------------|---|-----------------------|
|  | Public Lands |  | County Boundary |
|  | Trail Access |  | State Boundary |
|  | Rest Area / Welcome Center |  | Municipal Boundary |
|  | Campsite |  | Road |
|  | Lighthouse |  | Highway |
| | |  | Hydrography |
| | |  | Intracoastal Waterway |
| | |  | Ferry Route |
| | |  | Paddling Trail |

