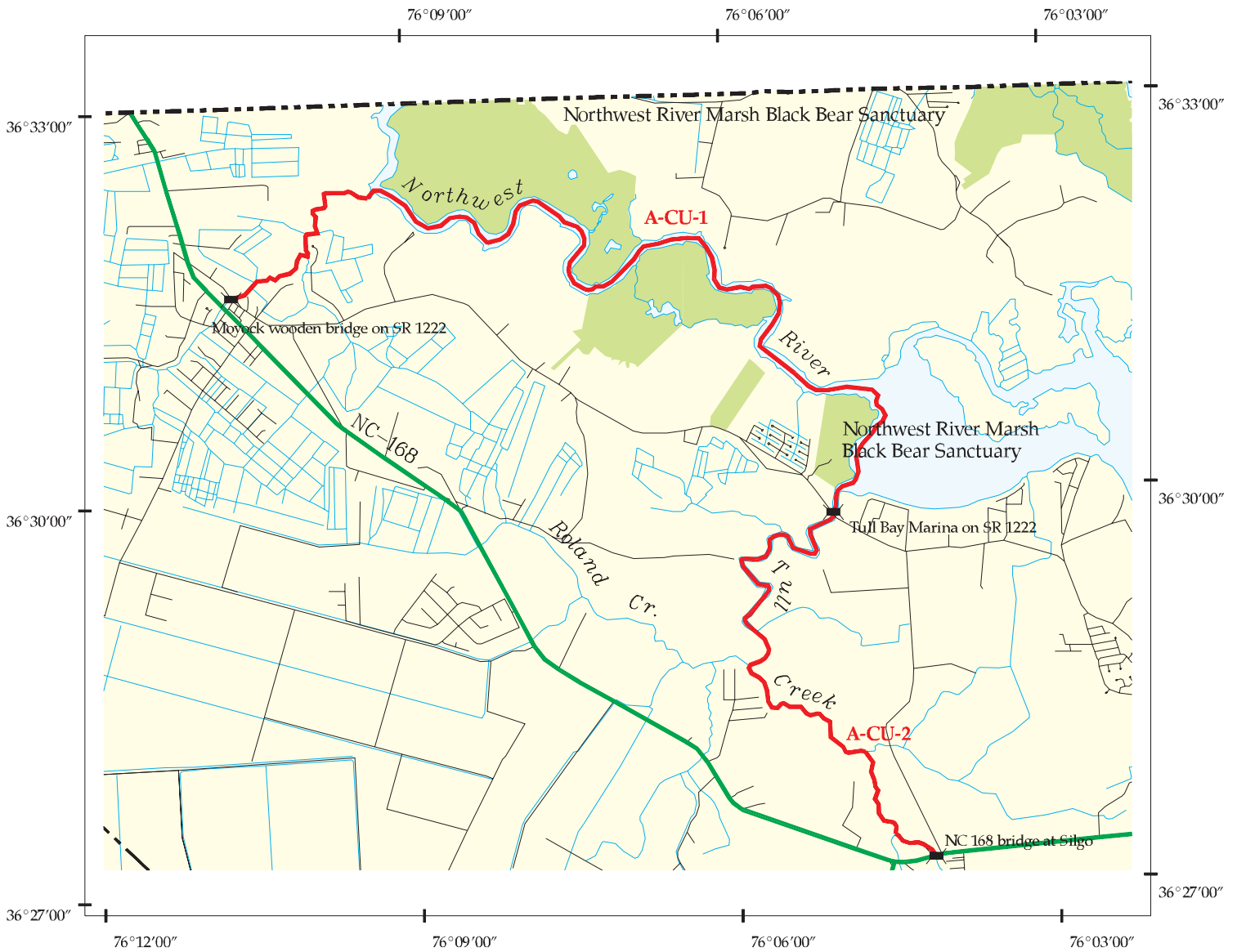
















# ALBEMARLE REGION

## Trail Numbers A-CU-1, A-CU-2



Contact Information for A-CU-1 (Moyock Creek/Northwest River Trail) and A-CU-2 (Tull Creek Trail):  
 Albemarle Resource Conservation & Development Council \* 730 N. Granville St. \* Edenton NC 27932 \* (252)482-7437

- |  |   |
|--|---|
|  Public Lands                |  County Boundary       |
|  Trail Access               |  State Boundary        |
|  Rest Area / Welcome Center |  Municipal Boundary    |
|  Campsite                   |  Road                  |
|  Lighthouse                 |  Highway               |
|  |  Hydrography           |
|  |  Intracoastal Waterway |
|  |  Ferry Route           |
|  |  Paddling Trail        |

