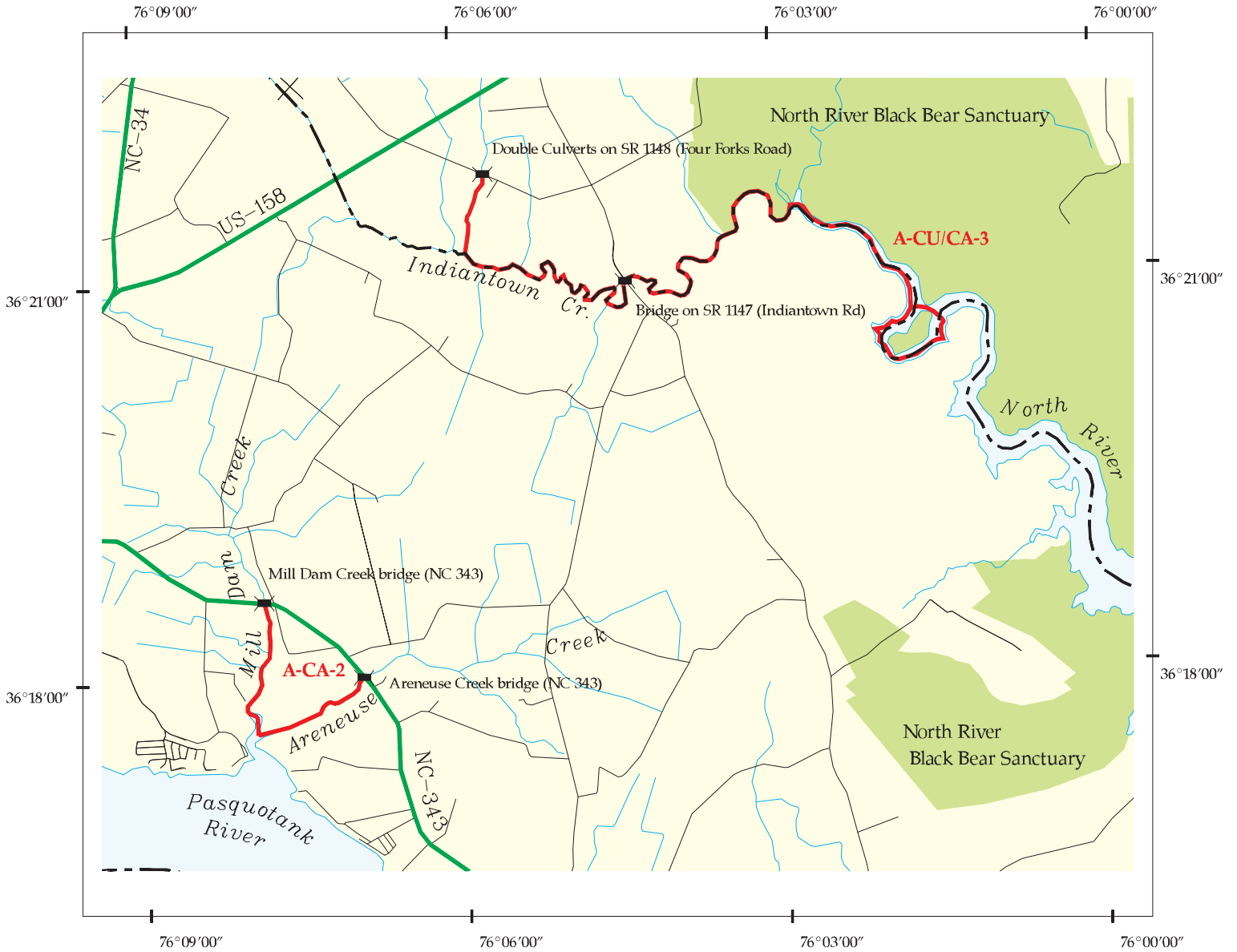
















ALBEMARLE REGION

Trail Numbers A-CA-2, A-CU/CA-3



Contact Information for A-CA-2 (Areneuse/Mill Dam Creeks Trail) and A-CU/CA-3 (Indiantown Creek Trail):
 Albemarle Resource Conservation & Development Council * 730 N. Granville St. * Edenton NC 27932 * (252)482-7437

- | | | | |
|---|-------------------------------|---|-----------------------|
|  | Public Lands |  | County Boundary |
|  | Trail Access |  | State Boundary |
|  | Rest Area /
Welcome Center |  | Municipal Boundary |
|  | Campsite |  | Road |
|  | Lighthouse |  | Highway |
| | |  | Hydrography |
| | |  | Intracoastal Waterway |
| | |  | Ferry Route |
| | |  | Paddling Trail |

