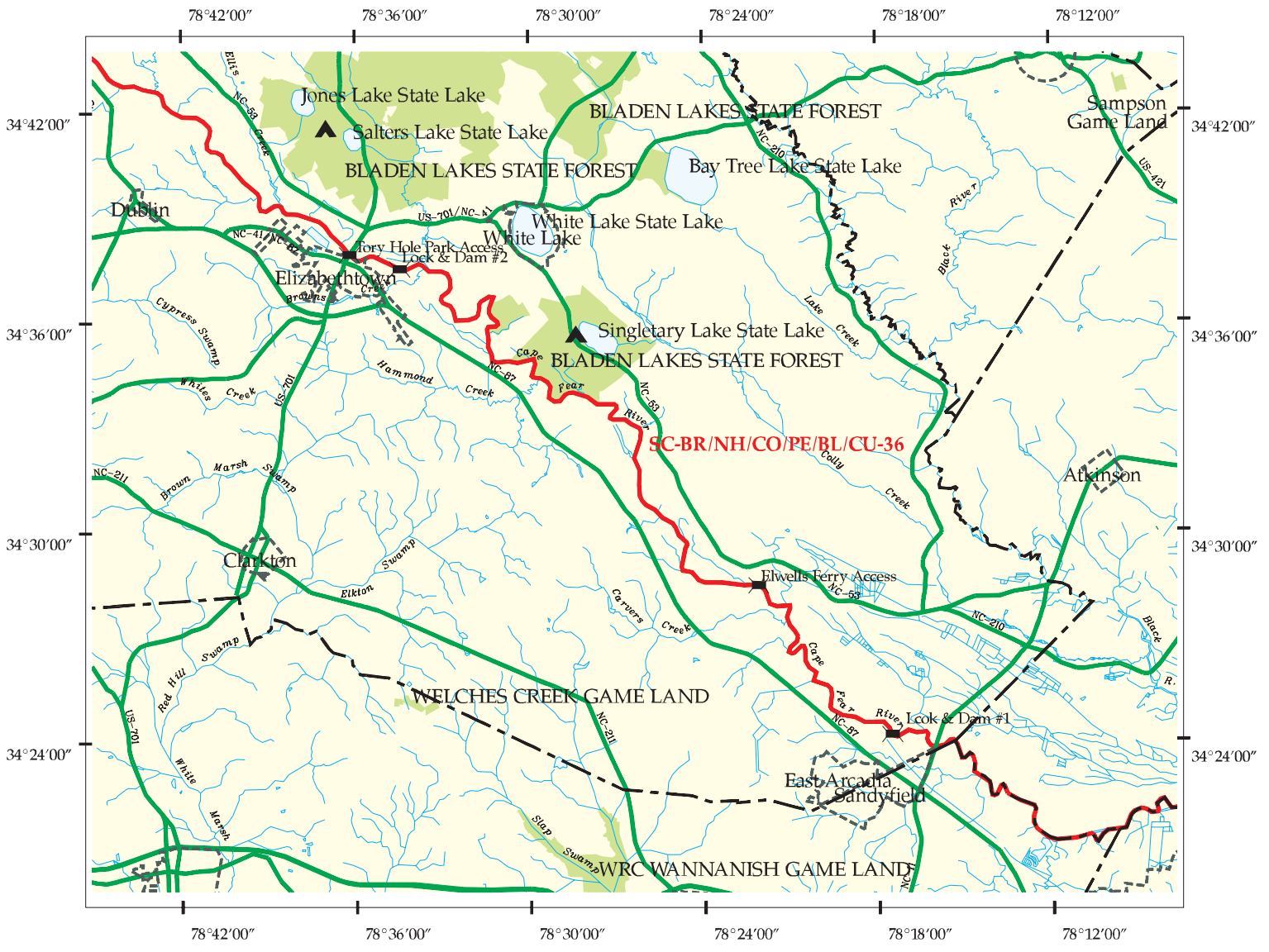















CAPE FEAR AND SOUTHERN COAST REGIONS
 Trail Number SC-BR/NH/CO/PE/BL/CU-36 - Central Portion



Contact Information for SC-BR/NH/CO/PE/BL/CU-36 (Cape Fear River Trail):
 Cape Fear Council of Governments * 1480 Harbour Drive * Wilmington NC 28401 * (910)395-4553

- | | |
|--|---|
|  Public Lands |  County Boundary |
|  Trail Access |  State Boundary |
|  Rest Area / Welcome Center |  Municipal Boundary |
|  Campsite |  Highway |
|  Lighthouse |  Hydrography |
| |  Intracoastal Waterway |
| |  Ferry Route |
| |  Paddling Trail |

