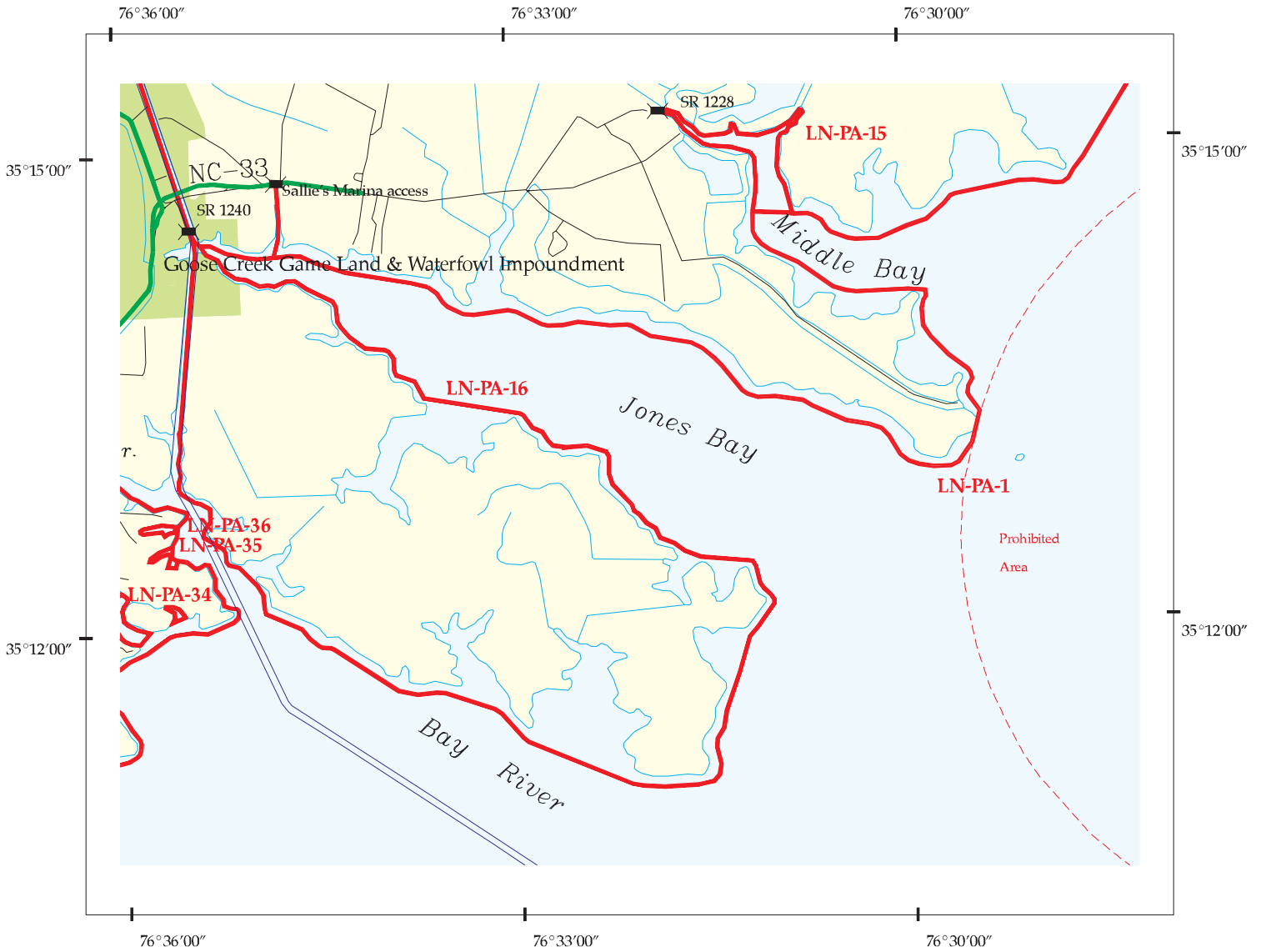
















# LOWER NEUSE REGION

Trail Numbers LN-PA-1 - Southern Portion, LN-PA-15, LN-PA-16, LN-PA-34, LN-PA-35, LN-PA-36



Contact Information for LN-PA-1 (Goose Creek Island Kayak Trail), LN-PA-15 (Middle Bay Trail), LN-PA-16 (Jones Bay Loop Trail), LN-PA-34 (No Jacket Creek Trail), LN-PA-35 (Tar Creek Trail), and LN-PA-36 (Wheaton Creek Trail):

Pamlico County Rural Development Panel \* P.O. Box 8 \* Bayboro NC 28515 \* (252)745-4121

- |  |   |
|--|---|
|  Public Lands                |  County Boundary       |
|  Trail Access               |  State Boundary        |
|  Rest Area / Welcome Center |  Municipal Boundary    |
|  Campsite                   |  Road                  |
|  Lighthouse                 |  Highway               |
|  |  Hydrography           |
|  |  Intracoastal Waterway |
|  |  Ferry Route           |
|  |  Paddling Trail        |

