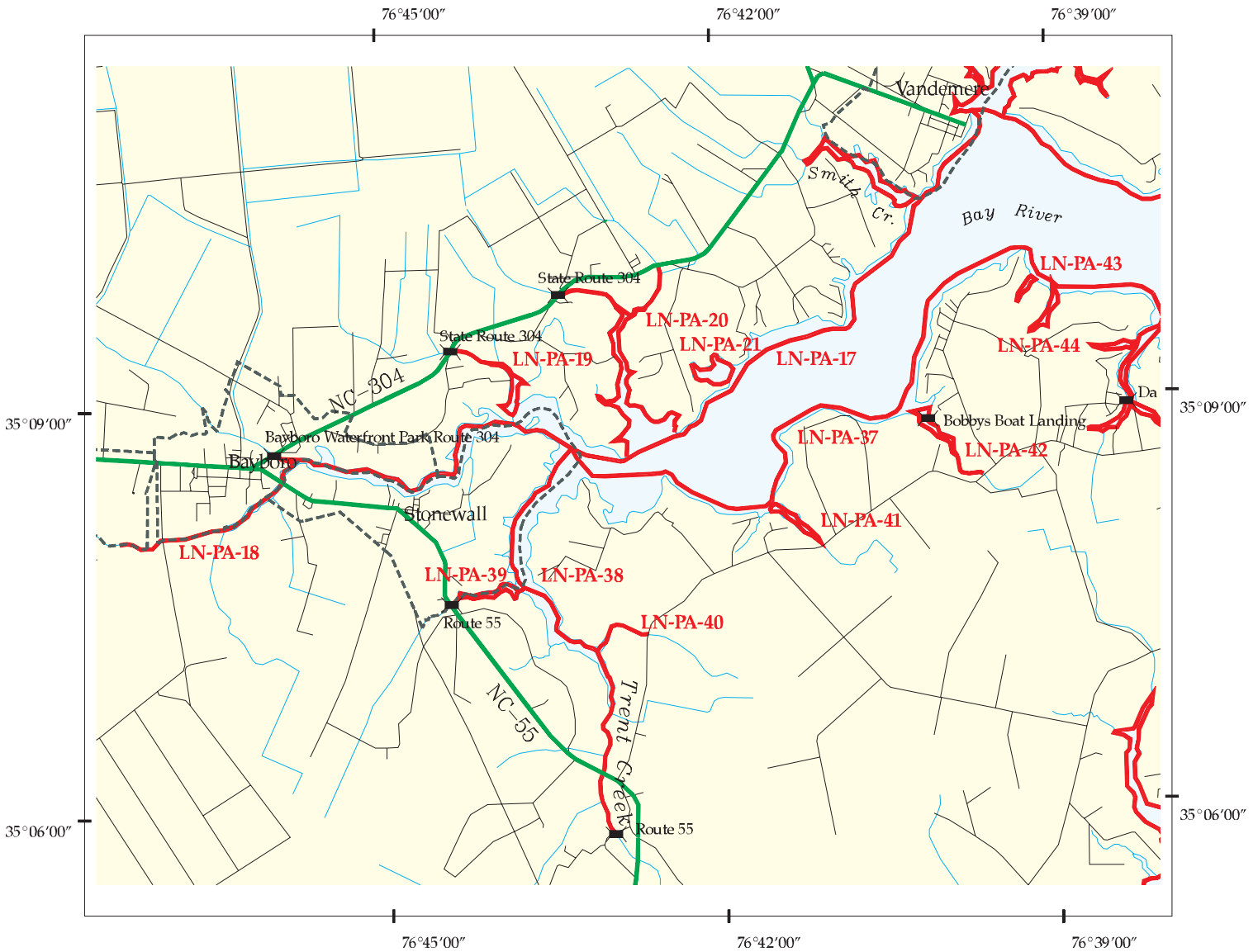













## LOWER NEUSE REGION

Trail Numbers LN-PA-17, LN-PA-18, LN-PA-19, LN-PA-20, LN-PA-21, LN-PA-37, LN-PA-38, LN-PA-39,  
LN-PA-40, LN-PA-41, LN-PA-42, LN-PA-43, LN-PA-44



Contact Information for LN-PA-17 (Bay River North Shore Trail), LN-PA-18 (Bay River South Prong Trail), LN-PA-19 (Raccoon Creek Trail), LN-PA-20 (Chapel Creek Trail), LN-PA-21 (Harper Creek Trail), LN-PA-37 (Bay River South Shore Trail), LN-PA-38 (Trent Creek Trail), LN-PA-39 (Alligator Creek Trail), LN-PA-40 (Thomas Creek Trail), LN-PA-41 (Mason Creek Trail), LN-PA-42 (Moore Creek Trail), LN-PA-43 (Little Pasture Creek Trail), and LN-PA-44 (Rice Creek Trail):

Pamlico County Rural Development Panel \* P.O. Box 8 \* Bayboro NC 28515 \* (252)745-4121

- |  |   |
|--|---|
|  Public Lands                |  County Boundary       |
|  Trail Access               |  State Boundary        |
|  Rest Area / Welcome Center |  Municipal Boundary    |
|  Campsite                   |  Road                  |
|  Lighthouse                 |  Highway               |
|  |  Hydrography           |
|  |  Intracoastal Waterway |
|  |  Ferry Route           |
|  |  Paddling Trail        |

