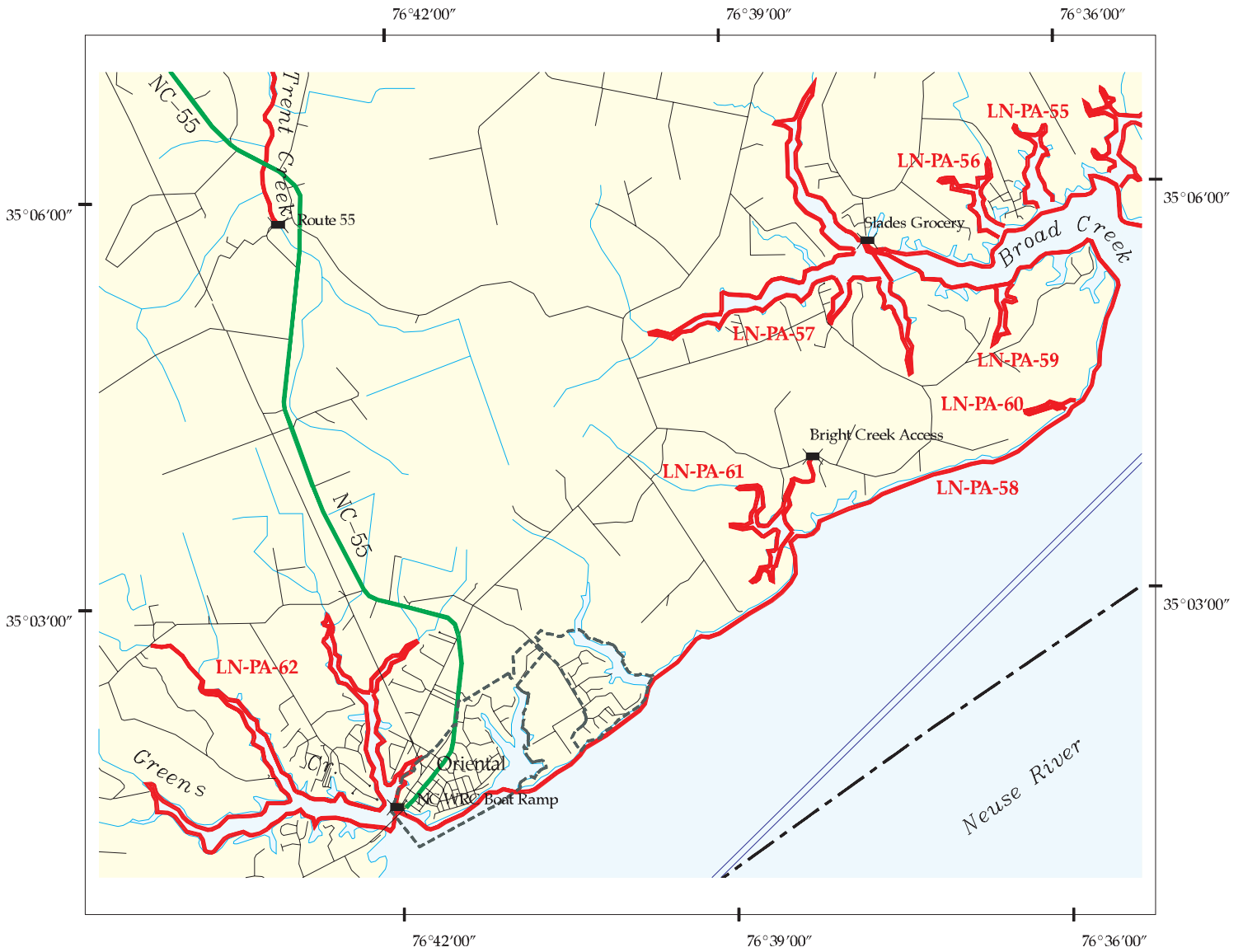















# LOWER NEUSE REGION

Trail Numbers LN-PA-55, LN-PA-56, LN-PA-57, LN-PA-58, LN-PA-59, LN-PA-60, LN-PA-61, LN-PA-62,



Contact Information for LN-PA-55 (Pittman Creek Trail), LN-PA-56 (Burton Creek Trail), LN-PA-57 (Lower Broad/Browan/Gideon and Tar Creeks Paddle Trails), LN-PA-58 (Neuse River Kayak Trail), LN-PA-59 (Parris Creek Trail), LN-PA-60 (Gum Thicket Trail), LN-PA-61 (Orchard Creek Paddle Trail), and LN-PA-62 (Greens/Smith/Morris and Kershaw Creeks Paddle Trails):

Pamlico County Rural Development Panel \* P.O. Box 8 \* Bayboro NC 28515 \* (252)745-4121

- |  |   |
|--|---|
|  Public Lands                |  County Boundary       |
|  Trail Access               |  State Boundary        |
|  Rest Area / Welcome Center |  Municipal Boundary    |
|  Campsite                   |  Road                  |
|  Lighthouse                 |  Highway               |
|  |  Hydrography           |
|  |  Intracoastal Waterway |
|  |  Ferry Route           |
|  |  Paddling Trail        |

