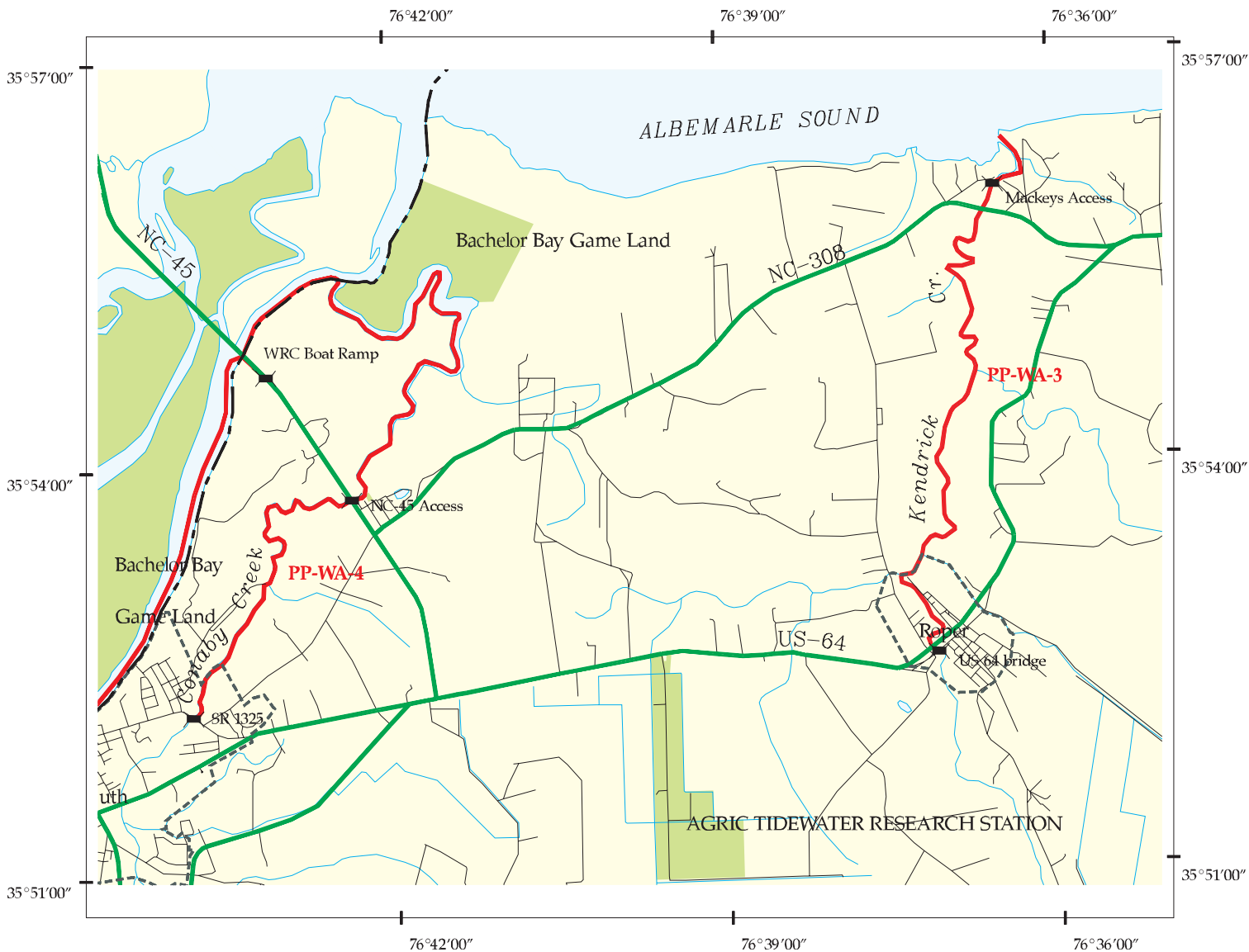












# PAMLICO PENINSULA REGION

## Trail Numbers PP-WA-3, PP-WA-4



Contact Information for PP-WA-3 (Mackeys/Kendrick Creek Trail) and PP-WA-4 (Conaby Creek Trail):  
 Albemarle Resource Conservation & Development Council \* 730 N. Granville St. \* Edenton NC 27932 \* (252)482-7437

- |  |   |
|--|---|
|  Public Lands                |  County Boundary       |
|  Trail Access               |  State Boundary        |
|  Rest Area / Welcome Center |  Municipal Boundary    |
|  Campsite                   |  Road                  |
|  Lighthouse                 |  Highway               |
|  |  Hydrography           |
|  |  Intracoastal Waterway |
|  |  Ferry Route           |
|  |  Paddling Trail        |

