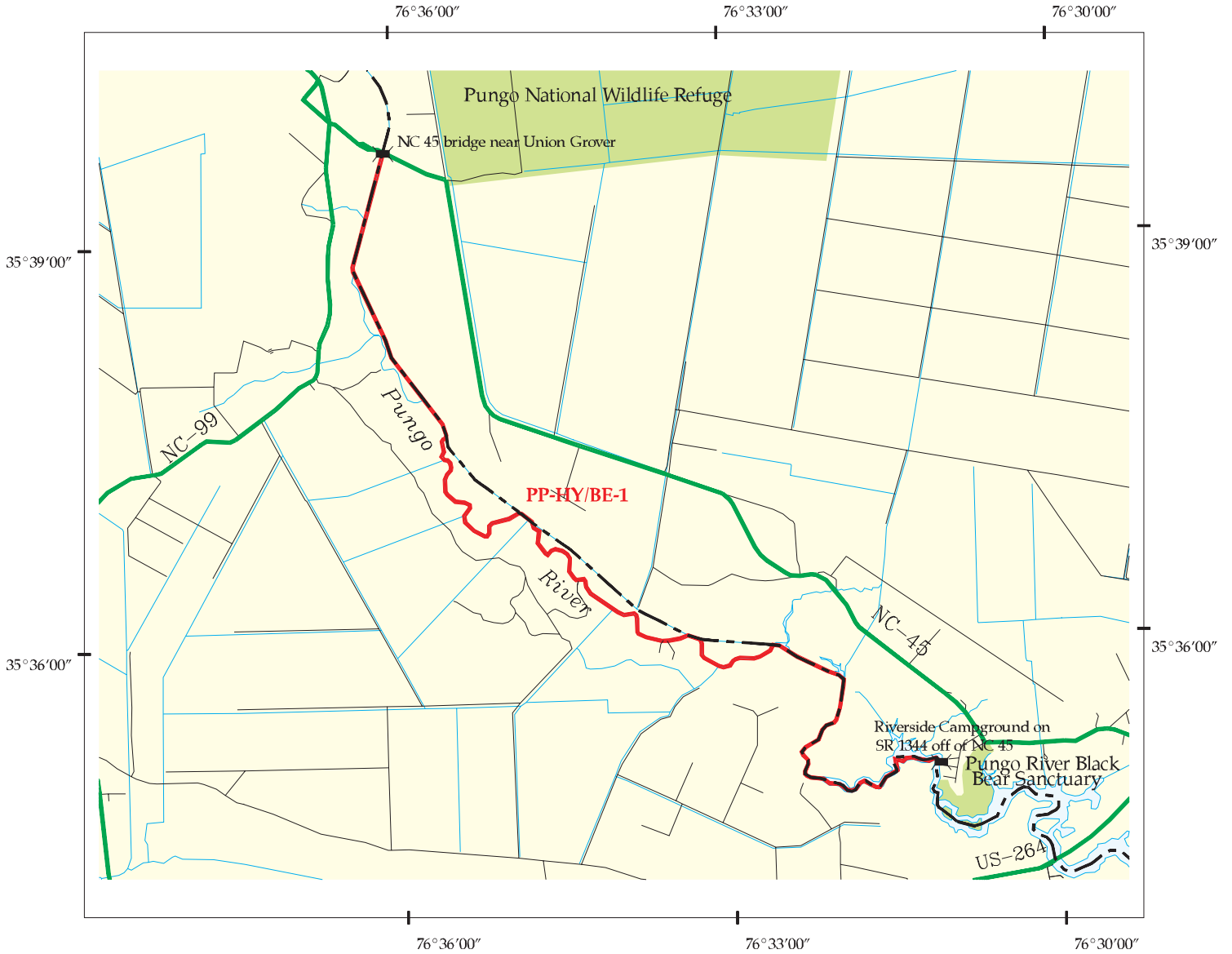
















PAMLICO PENINSULA REGION

Trail Number PP-HY/BE-1



Contact Information for PP-HY/BE-1 (Pungo River Trail):

Albemarle Resource Conservation & Development Council \* 730 N. Granville St. \* Edenton NC 27932 \* (252)482-7437

- |                                                                                     |                               |                                                                                     |                       |
|-------------------------------------------------------------------------------------|-------------------------------|-------------------------------------------------------------------------------------|-----------------------|
|   | Public Lands                  |  | County Boundary       |
|  | Trail Access                  |  | State Boundary        |
|  | Rest Area /<br>Welcome Center |  | Municipal Boundary    |
|  | Campsite                      |  | Road                  |
|  | Lighthouse                    |  | Highway               |
|                                                                                     |                               |  | Hydrography           |
|                                                                                     |                               |  | Intracoastal Waterway |
|                                                                                     |                               |  | Ferry Route           |
|                                                                                     |                               |  | Paddling Trail        |

