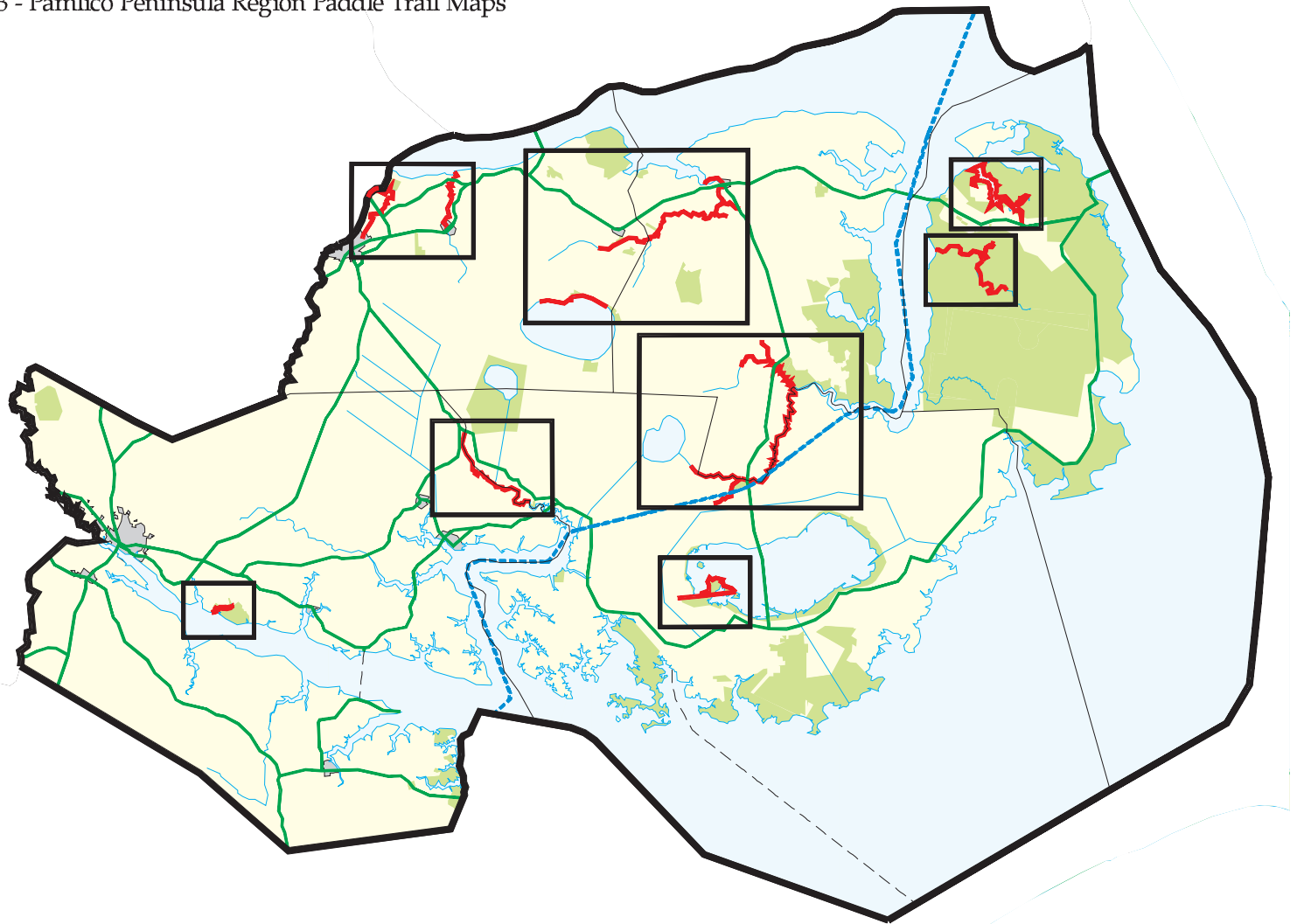












3 - Pamlico Peninsula Region Paddle Trail Maps



- | | | | |
|---|-----------------|---|-----------------------|
|  | Public Lands |  | Hydrography |
|  | Municipality |  | Intracoastal Waterway |
|  | Region Boundary |  | Ferry Route |
|  | County Boundary |  | Paddling Trail |
|  | Highway |  | Individual Mapextent |

