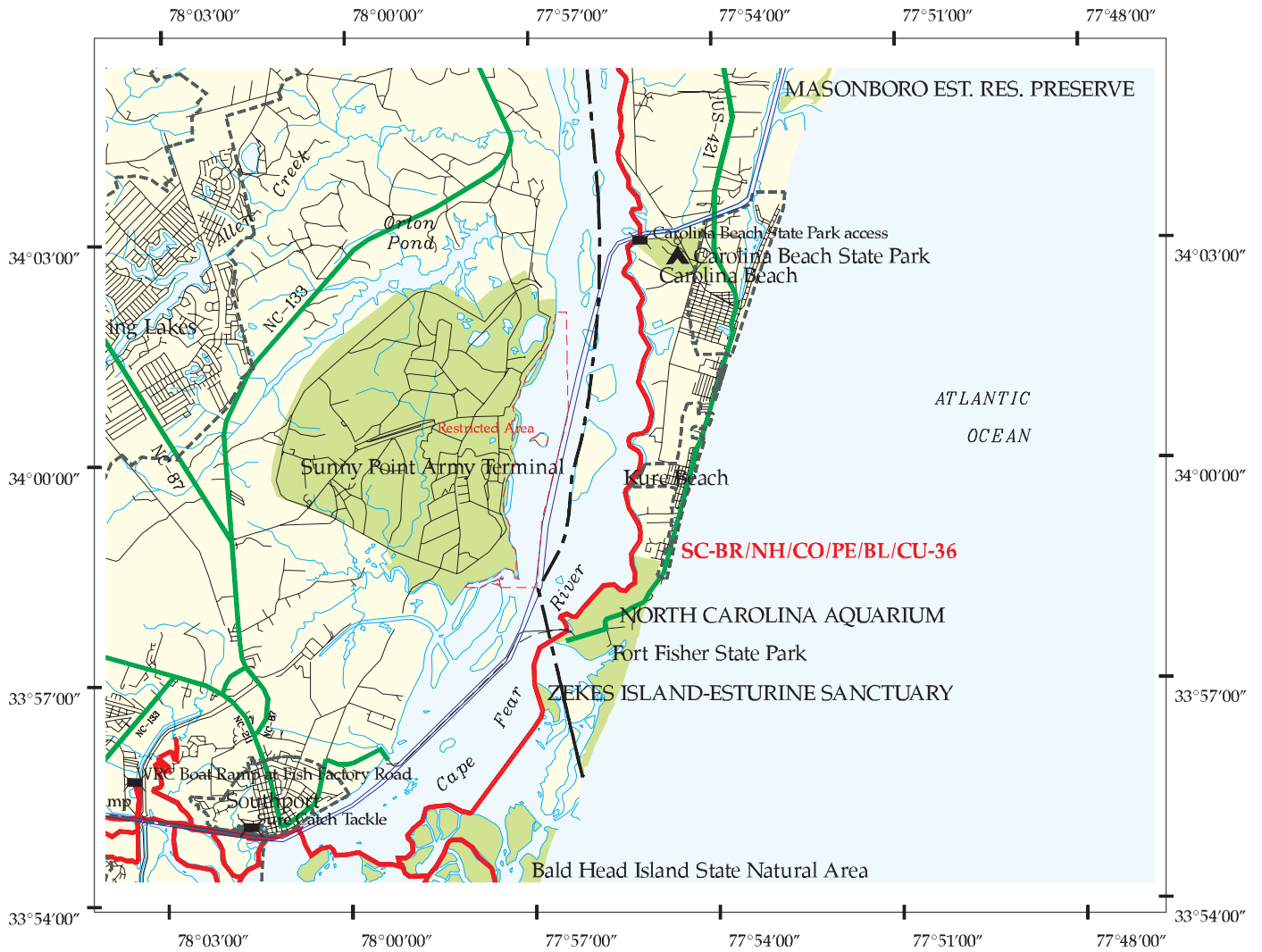
















# SOUTHERN COAST REGION

## Trail Number SC-BR/NH/CO/PE/BL/CU-36 - Southernmost Portion



Contact Information for SC-BR/NH/CO/PE/BL/CU-36 (Cape Fear River Trail):  
 Cape Fear Council of Governments \* 1480 Harbour Drive \* Wilmington NC 28401 \* (910)395-4553

- |   |                               |   |                       |
|---|-------------------------------|---|-----------------------|
|   | Public Lands                  |  | County Boundary       |
|  | Trail Access                  |  | State Boundary        |
|  | Rest Area /<br>Welcome Center |  | Municipal Boundary    |
|  | Campsite                      |  | Road                  |
|  | Lighthouse                    |  | Highway               |
|   |                               |  | Hydrography           |
|   |                               |  | Intracoastal Waterway |
|   |                               |  | Ferry Route           |
|   |                               |  | Paddling Trail        |

