















SOUTHERN COAST REGION

Trail Numbers SC-BR-28, SC-BR-29, SC-BR-31, SC-BR-35 and Access SC-BR-27



Contact Information for SC-BR-28 (Shallotte Creek Trail), SC-BR-29 (Shallotte River Trail),
 SC-BR-31 (Saucepan/Jinnys Branch Trail), and SC-BR-35 (Sharon Creek Trail):
 Brunswick County Parks & Recreation Department * P.O. Box 249 * Bolivia NC 28422 * (910)253-2670

SC-BR-27 (Intracoastal Waterway/Shallotte Point Access) - There are numerous islands located in the Shallotte River adjacent to Tripps's Fishing Center that can provide a number of paddling adventures.

- | | | | |
|---|-------------------------------|---|-----------------------|
|  | Public Lands |  | County Boundary |
|  | Trail Access |  | State Boundary |
|  | Rest Area /
Welcome Center |  | Municipal Boundary |
|  | Campsite |  | Road |
|  | Lighthouse |  | Highway |
| | |  | Hydrography |
| | |  | Intracoastal Waterway |
| | |  | Ferry Route |
| | |  | Paddling Trail |

