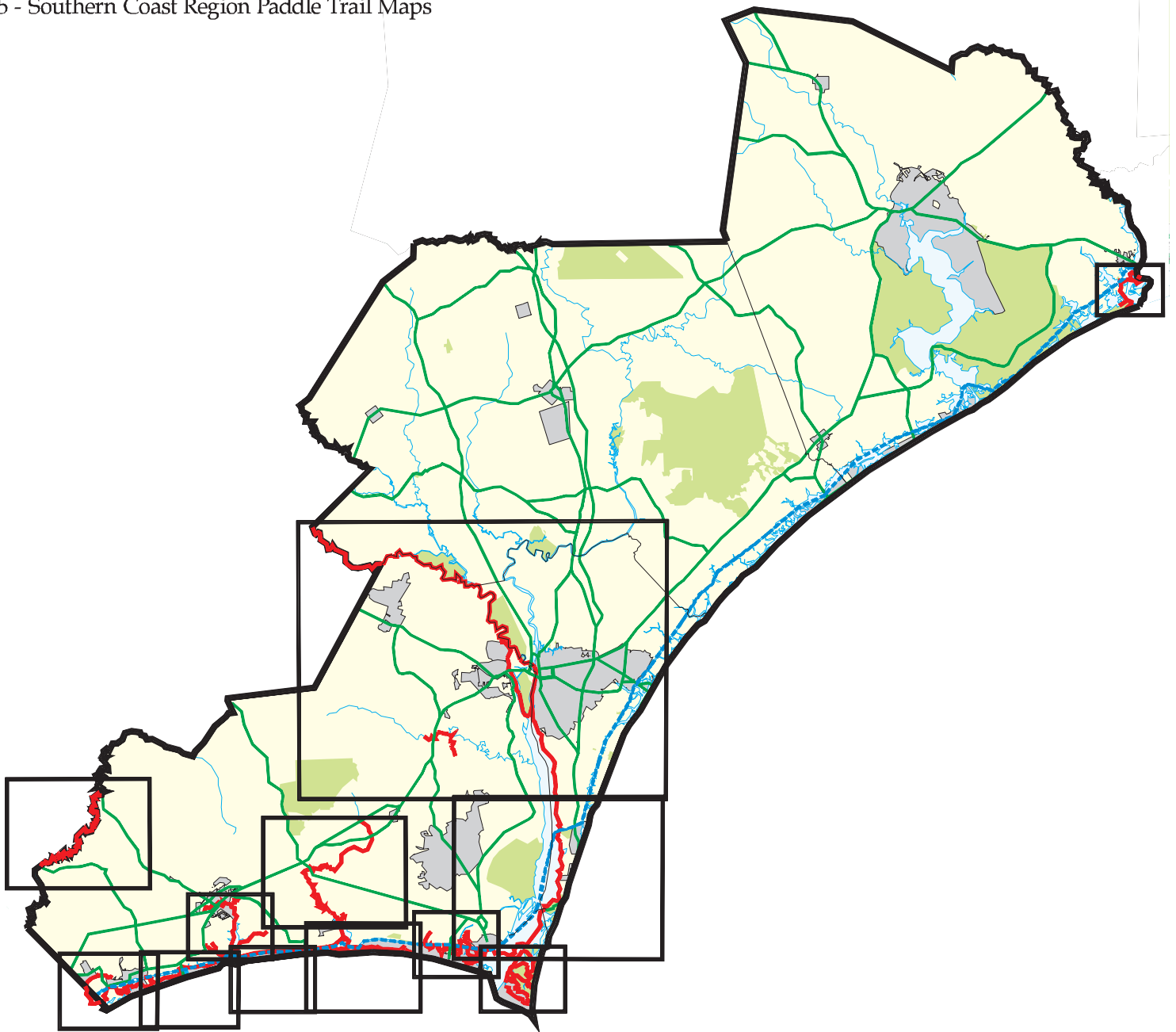












# 5 - Southern Coast Region Paddle Trail Maps



- |   |   |
|---|---|
|  Public Lands     |  Hydrography           |
|  Municipality     |  Intracoastal Waterway |
|  Region Boundary |  Ferry Route           |
|  County Boundary |  Paddling Trail        |
|  Highway         |  Individual Mapextent  |

